

Appendix 1: Restoration priority table

Score each of the sites you have in mind to find out which is the highest priority. The higher the score the more significant the site is for restoration as a general rule. See page 11 for more information.

Feature	Score	Feature	Score
Size	Largest site 5 Medium 3 Smallest site 1 Score _____	Access	Good access 5 Moderate 3 Poor 1 Score _____
Shape	Round/square 5 Irregular 3 Linear (skinny) 1 Score _____	Management need	Low 5 Moderate 3 High 1 Score _____
Connections to other natural areas (e.g. forest, scrub, dunes)	Touch 5 Close to 3 Far away from 1 Score _____	Community/cultural enthusiasm	High 5 Moderate 3 Low 1 Score _____
Habitat complexity (diversity)	Complex 5 Some variety 3 All the same 1 Score _____	Ownership	Public reserve 5 Private covenant 3 Unprotected 1 Score _____
Special features	Many features 5 Some 3 None 1 Score _____	Total score _____	

Appendix 2: Community group projects

Community group restoration projects - Waikato region

See map on page 14

SITE #	NAME	LOCATION	PROJECT AIM
1	Waikato RiverCare	Downstream of Waikato River - below Hamilton	Implement a sustainable programme to plant natives on the banks of the Lower Waikato River
3	Te Aroha Earthwatch	Mount Te Aroha - especially the lower bush	Water quality and bush restoration
4	Maungatautari Ecological Island Trust	Maungatautari - Cambridge	Build a predator free fence (50 km) around approx 3,400 ha of native forest. Remove pests and predators, restore forest and re-introduce indigenous plants and animals
5	Kakepuku Mountain Project	12 kms south of Te Awamutu (Kakepuku Road)	Eradicate all pests
6	Whaingaroa HarbourCare	Raglan Catchment Area	Plant the harbour and streams of the Raglan Harbour Catchment area, running a nursery, media, mentoring other groups and providing advice to farmers on stream planting
7	Whaingaroa HarbourCare	Waitekauri	Regeneration of native forest
8	Te Pahu Landcare	Pirongia	Promote conservation of natural resources in the Te Pahu area
9	Forest & Bird (Waikato)	Pirongia	Preservation of bush reserve
10	Hakarimata Restoration Trust	Ngaruawahia	Restoration of Hakarimata Reserve and surrounding forest
13	Te Ngahere Kaitiaki	Waingaro Pa	Manage the collectively owned Maori land bush area for biodiversity and sustainable economic development
14	Pirongia Te Aro Aro o Kahu Restoration Society	Pirongia	Conservation of natural resources, education, involvement of community in conservation projects
15	Mangawara River care group	Mangawara Rd Hoe o Tainui District	Erosion protection
17	Torepatutahi Landcare group	Torepatutahi Canyon (East of Broadlands)	Restore vegetation within the canyon with indigenous and exotic (where appropriate) and re-vegetation for soil conservation purposes. Provide access to canyon
18	Lake Koromatua Wildlife Management Reserve	Collins Rd, Templeview	Increase biodiversity in lake environs and to remove pest plants
20	Hinemaiaia River Management Committee	Hatepe, Taupo	River management habitat preservation and improvement
22	Tokaanu Streamcare Group	Tokaanu, Lake Taupo	Improve the aesthetic, recreational and ecological values of the stream and its margins
23	Lake Cameron Care	Rukuhia Rd	Enhance biodiversity, improve water quality and account for residents concerns, e.g. views and access
24	Wentworth Valley care group	Wentworth Valley Road, Whangamata	Establish a riparian margin along the river bank to reduce erosion problems
25	Mahakirau Forest Estate Society Inc	Mahakirau Forest Estate, 309 Rd, Coromandel	Create a wildlife haven to safely accommodate it's natural and close to original inhabitants
27	Moehau Environment Group	Coromandel Peninsula, north of Colville	Creation of a pest free zone and translocation of endangered species back into the area

Appendix 2: Community group projects

SITE #	NAME	LOCATION	PROJECT AIM
29	Tararu Valley Conservation Trust	Tararu Valley	Restoration of Tararu Valley catchment ecosystem
30	Hikuai Wharekawa Community Possum Control Scheme	Hikuai (Lower Coromandel)	Protection of magnificent native bushland including the best stand of rata on the Peninsula
42	Whenuakite Kiwi Care Group	East Coast Coromandel, north of Tairua	Protect and reverse the decline of kiwi in habitat
43	Phil Costello	Cathedral Cove walkway area north of Hahei	Elimination of pests and woolly nightshade
44	Cooks Beach/ Ferrylanding Reserves Management Group	Mercury Bay South	Preserve coastal pohutukawa/kohekohe forest
45	Forest and Bird (Mercury Bay)	Whitianga Harbour	Pest management practices to recover native vegetation to as near a natural state
46	Kapowai Kiwi Care Group	Coroglen	Kiwi protection
47	Project Kiwi Kuaotunu	Kuaotunu Peninsula	Pest control
50	Friends of Lake Hakanoa Walkway Inc	Lake Hakanoa east of Huntly	Create environmental and aesthetic values to the surrounds of Lake Hakanoa
51	Pokaiwhenua Streamcare	Pokaiwhenua River Arapuni/Putaruru, Main Rd and Waotu Road - 5 kms upstream	Replanting after severe flood and erosion protection and protection of water quality of river and ecology of surroundings
53	Little Waipa Streamcare group	Waipa Stream from Arapuni/Putaruru Rd for 7 kms	Stream protection from cattle
54	Barnett Reserve Committee	Waotu South Rd	Enhance the ecology of the reserve for public enjoyment and educational work. Leaflets and interpretation plaques. Re-introduce NI robins to reserve and carry out pest control to a level to enable NI robins to breed in reserve
55	Matarawa Streamcare group	Matawara Stream from Kinleith upstream	Protect stream from dairy farming and reduce sediment load into Lake Moananui (Tokoroa)
57	Waihou Walkway	White Rd, Putaruru - upstream to the blue springs	Te Waihou walkway
59	Forest and Bird (South Waikato)	Jones Landing edge of Lake Arapuni	Planting entrance of Reserve
60	Keritehere Streamcare, Forest and Bird (South Waikato)	South of Marokopa	Re-vegetation
61	Whangapoua Harbour Care Catchment	Whangapoua	Improve the quality of water entering the Harbour from the catchment area
62	Kuaotunu Beachcare Group	Kuaotunu East and West and Otama beaches	Building access ways, planting dunes and reserves
63	Hikuai/Tairua Landcare Group	Hikuai, Coromandel Peninsula	Improve and maintain water quality in Tairua River
64	Whangamata Harbour Care	Whangamata	Stop/reverse the spread of mangroves

Appendix 2: Community group projects

SITE #	NAME	LOCATION	PROJECT AIM
65	RAFT Inc	Hamilton section of the Waikato River	Determine plant species and groups of plants able to grow in the varial zone where water levels are fluctuating because of Mighty River Power activities. Stabilize the bank and provide habitat for fauna
66	Habitat Enhancement Landcare Programme Waihi	Waitete Stream catchment	Improve habitat around Waihi. Educate school children through hands on involvement in growing and planting
67	Tongariro Natural History Society	Mt Pihanga and Lake Rotopounamu	Restoring the Mauri of Mt Pihanga
68	Mangatea Streamcare Group	North of Te Hoe	Curb erosion, reduce run-off of phosphate, nitrates, effluents, stabilize riverbank and encourage fish, birds and plant life
69	Lake Waikere	Northeast of Huntly	Restore Lake Waikere to a healthy stable ecosystem with abundant plants and wildlife while providing a valuable flood storate role
70	Lake Kaituna Lake Care group	West of Gordonton	Restore the lake into a healthy wetland lake environment
71	Waikowhai Streamcare Group	Waikowhai Stream , Raglan	Improve Waikowhai Stream
72	Waotu Pest Control Group	Lake Arapuni in the west, pine forests in the south and east, Hodderville X-Rds and Jones' Landing on Lake Arapuni in the north	Achieve pest control in the Greater Waotu District to prevent spread of Tb from cattle and encourage indigenous birds into the area
73	Kawhia Harbour Care	Kawhia Catchment	Improve Kawhia Harbour
74	Otahu River Care Group	Otahu River, Whangamata	Improve water quality of the river
75	Lake Ngaroto Restoration Group	Northwest of Te Awamutu	Plant around the lake to enhance vegetation, improve water quality and provide recreation/ walking area
76	Waitomo Catchment Trust	Waitomo Caves Catchment	Protect water quality of the Waitomo Catchment and encourage sustainable land management practices
77	Troopers Rd Landcare Group	South West of Te Kuiti	Erosion control on farm land and stream banks, enhancing indigenous bush and caving Karst system
78	Mahoenui Landcare Group	South of Piopio	Initially erosion control, now includes biodiversity aspects, protection and enhancement of waterways and indigenous vegetation
80	Whitehall Landcare Group	Whitehall	Improve stream condition
82	St Peters School Cambridge	St Peters School, Cambridge	Restore a kahikatea stand to what it once was and make it a focal point of the school
83	Whangapoua Beachcare Group	Whangapoua	Restore dune areas
85	Friends of the Kauaeranga Inc	Kauaeranga Vally, Thames	Re-vegetate the entrance of the Kauaeranga Valley with native trees

Appendix 2: Community group projects

SITE #	NAME	LOCATION	PROJECT AIM
86	Whiritoa Beachcare Group	Whiritoa Beach	Dune planting and accessway maintenance, strategic planning to improve lagoon water quality
87	Papa Aroha Environment Group	Papa Aroha, Coromandel	Eradicate animal pests from bush
88	Kauri 2000 Coromandel Peninsula	Various locations around the Peninsula	Replanting kauri on the Coromandel Peninsula
89	Whangape Landcare group	West of Ohinewai (includes Lake Whangape and Lake Rotongaroiti)	Landowners retiring wetland from grazing and planting with natives
91	Forest and Bird (South Waikato)	White Rd, Putaruru -upstream to the blue springs	Plant walkway to encourage birds into the area
92	Mist Preservation Society	Slopes of Moehau, Coromandel Peninsula	Preserve land and forest for the future
95	Pauanui Beachcare Group	Pauanui Ocean Beach	Re-shape dunes to restore dune shape and re-vegetate area
96	Whangamata Beachcare Group	Whangamata	Protect and restore beach and dunes
97	Tairua Beachcare Group	Tairua	Build and maintain access ways and restoration planting of dune areas
98	Whitianga Beachcare Group	Whitianga	Planting beach front reserves with pohutukawa trees, dune reshaping and restoration
99	Karioitahi Beachcare Group	Karioitahi Beach	Manage vehicle access to the beach, build access ways, restore dune area, plant foredune and plant around carpark and surf club
100	Port Waikato Beachcare Group	Port Waikato	Educate public, restore and plant dunes and foreshore and maintain accessways
101	Marokopa Beachcare Group (involves two groups - Marokopa Marae Committee and Marokopa Village Committee)	Marokopa sandspit and Marokopa Village	Sand dune stabilisation and restoration plus coastal re-vegetation
102	Forest & Bird (Upper Coromandel)	Wyuna Peninsula and kauri track at Long Bay	Prevent mustelids swimming to an offshore island from the mainland which is mustelid free. Restore native bush in the area
103	Mangatangi Streamcare Group	Northwest of Maramarua	Plant banks of Mangatangi stream to prevent erosion
104	Kiritehere Beachcare Group	Kiritehere	Planting restoration of fore dune and back dune
105	Waitomo Museum Society	Waitomo Caves	Re-vegetation of reserves in native plants
107	Howick Tramping Club	Mangatutu	Possum and rat control to provide a better habitat for kokako breeding
108	Project Manu	Mangaokewa Scenic Reserve	Pest control (goats, rats and possums) in Reserve to protect forest
109	Tainui Whitebaiters Collective	Awakino/Mokau River	Whitebait habitat and spawning ground restoration, research work with NIWA and an advocacy role for whitebaiting

Appendix 2: Community group projects

SITE #	NAME	LOCATION	PROJECT AIM
110	Te Kauri/Waikuku Restoration Project	Te Kauri Park, Kawhia	Restore forest in park and provide venue of environmental education
111	Awaroa/Houturu Pest Control Community Scheme	Awaroa/Houturu	Reduce possums to low levels
113	Marokopa Recreation Ground Group	Marokopa	Protection and enhancement of the recreational reserve
114	Brookpark Reserve	Northwest of Te Kuiti	Recreational activities and re-vegetation
115	Waikato/King Country Kiwi Survey	Various locations in the King Country	Survey remaining kiwi in the wild
116	Whaingaroa Beachcare Group	Raglan	Restore damaged dunes along ocean and harbour foreshore and reduce human damage
118	Whangamata River Restoration Project	Whangamata River, Kinloch, Taupo	Improve water quality and trout spawning habitat of Whangamata Stream and for recreational use
119	Forest and Bird (Taupo)	Whakaipo Bay	Replanting native vegetation to provide bird habitat and prevent scrub from developing
120	Forest and Bird (Taupo)	Orunanui Wetland (QEII)	Establish wetland area to provide habitat for birds and animals which inhabit wetlands
121	Forest and Bird (Taupo)	Main Highway Bridge and Bungy jumping area of Waikato River, Taupo	Stabilize the bank, and enhance area to prevent bracken and blackberry growth
123	Native Forest Restoration Trust	Various locations around the King Country	Protection and restoration of river banks and protection and restoration of degraded forest
125	Pukawa Wildlife Management Group	Pukawa Bay on the western side of lake Taupo	Restore birdlife of the Pukawa Bay lake shore forests through integrated and sustained animal pest control and the elimination of weeds
126	Omori Wildlife Management Group	Omori Bay on the western side of Lake Taupo	To improve the number and condition of native trees and birds in the area
127	Friends of Barrett Bush	Barrett Road, Koromatua	Restore lowland bush
128	Friends of Waikawau Bay	Waikawau Bay Farm Park	Maintain native plantings at the Department of Conservation Farm Park camping ground and look after and maintain track
129	Taupo Lake Care Inc	Lake Taupo Catchment Pastoral Landowners	Maintain the viability of farming systems and lake quality
130	Lake Kainui Committee	Lake Road, Horsham Downs	Recreation and wildlife enhancement and water quality improvement
131	Rotokauri Lake Management Committee	West of Hamilton	Ecological restoration of wetlands and lake margins
132	Forest and Bird (Waikato)	NZ Forest Restoration Trust properties	Restoring habitat and bird counting for the Department of Conservation
133	Te Kanae Kakariki Trust	Huntly River bank	Clear weeds and willow from a section of the Waikato River and replant in native vegetation with a youth life skills training group
134	Forest and Bird (Thames/Hauraki)	East bank of Waihou River, near Thames	Restoration of area to increase habitat for birdlife

Appendix 2: Community group projects

SITE #	NAME	LOCATION	PROJECT AIM
135	Forest and Bird (Thames/Hauraki)	Parawai, Thames	Have Reserve recognised as heritage status as old arboretum originally planted in 1870
136	Forest and Bird Waihi	Waihi	Planting park beside recreation fields
137	Upper Piako Wildlife Management Association	20 kms north of Morrinsville and west of Te Aroha (Kopuatai Peat Dome)	Enhance the wetland as a habitat for birdlife
139	Friends of Wainui	3 kms south of Raglan	Rehabilitate the area with native trees and a few exotics
140	David Johnston Trust	Whitikahu	Remove privet and re-establish native bush on the edge of the reserve and wetland stream area
141	Harker Reserve Committee	6 kms west of Tuakau	Animal and plant pest eradication and public awareness of Reserve
142	Aka Aka School	Southwest Pukekohe between Puni and Aka Aka	Involve children in a native vegetation reconstruction project
143	Sam's Garden Volunteers	Northwest of Onewhero	Local cemetery planted in native vegetation
144	Colenso Club (Tuakau College)	5 kms southwest of Tuakau	Native vegetation planting on riverbank and reserve
145	Forest and Bird Waihi	Karangahake Gorge	Native vegetation planting on riverbank of the gorge
146	Opoutere Residents and Ratepayers Association	Opoutere and Wharekawa Harbour	Improve the sustainability of the environment
147	Manaia River Landcare Group under the umbrella of the United Community Trust	Manaia River between State Highway 25 and Manaia Marae	Integrated Catchment Management with a Maori focus and perspective. Inclusion of a rangatahi training programme and education programme
148	Whangamata Tramping Club	West shore of Whangamata Harbour	Preservation of pohutukawa on the edge of the harbour
149	Onemana Ratepayers Association	Onemana	Preservation of pohutukawa on the edge of the harbour
150	Whangapoua Ratepayers Association	Whangapoua	Preserve native bush
153	Port Charles Possum Control	Port Charles, Coromandel Peninsula	Surround Port Charles in bait stations from the bay to adjoining control areas to eradicate possums from domestic gardens and improve the health of the bush
154	Karuna Falls Environment Group	Waikanae Vally Rd, Waikawau Bay, Coromandel	Protect kiwi
155	Driving Creek Wildlife Sanctuary Trust	Coromandel	Provide secure habitat for species and build pest proof fence around site
156	Whewells Bush volunteers	Tauwhare/Tamahere off Swallow Lane	Weed control and planting
157	Te Whakaoranga o Karioi	South west of Raglan	Ecological restoration of Karioi Mountain
158	Little Bay Ratepayers Association	Little Bay Coromandel	Preservation of bush

Appendix 2: Community group projects

SITE #	NAME	LOCATION	PROJECT AIM
159	Tairua Parks and Reserves Committee Group	Tairua and Sailors Grave	Enhance reserves by planting and maintaining vegetation. Provide interpretation panel
160	Paku Hill Possum Control	Paku Hill, Tairua	Preserve pohutukawa and forest and bring back more birds to the area
162	Forest and Bird (Upper Coromandel)	Coromandel	Pest control to maintain bush reserve
164	Whangapoua Reserves Management Group	Whangapoua Village	Plant and maintain Council Reserves
165	Kuaotunu Reserve Management Group	Kuaotunu and Rings Beach	Maintain and enhance reserves along the beach front and coastal strip
166	Rings Beachcare Group	Rings Beach, Coromandel Peninsula	Planting restoration of fore dune and back dune
168	Hotwater Beach Reserves Management Group	Hotwater Beach	Plant pasture and scrub back to remnant bush and pohutukawa broadleaf forest
171	Coromandel Peninsula Coastal Walkway Society Inc	Mt Pauanui	Enhance native bush, build recreational walkways on the eastern seaboard of Coromandel Peninsula and lobby forestry companies for cleaner streams
173	Waitetuna Streamcare Group	Waitetuna	Restore streamside and inspire community ownership
174	Forest and Bird (Upper Coromandel)	East of Te Kouma	Maintain bush area from forestry and stock
175	Forest and Bird (Upper Coromandel)	North of Colville	Re-vegetation of reserve
176	Forest and Bird (Upper Coromandel)	Coromandel	Weed control-ginger
177	Forest and Bird (Coromandel)	Coromandel	Enhance roadside with pohutukawa
179	Forest and Bird (Thames/Hauraki)	Thames	Enhancement of bird habitat and building of walkway
180	Forest and Bird (Thames/Hauraki)	Thames	Re-vegetation of estuarine wetland for bird habitat
181	Thames Coast Protection Society	Thames coast	Provide approximately 1000 natives a year to Thames Coast residents
182	Tui Trust	Benneydale	Planting native trees and shrubs to improve habitat for birds and improve stream quality. Encourage community participation and ownership
183	Tui Trust	Te Hape near Benneydale	Planting raukawa grove around marae site
184	Tongariro Natural History Society	Waimarino Recreation Reserve, Motuapa Turangi	Restore a representative example of the variety of wetland types and associated species that occur within the South Taupo Wetland

Appendix 3: Resources

Websites

Waikato Biodiversity Forum
www.waikatobiodiversity.org.nz

Action Bio-Community Project
www.biocommunity.org.nz

Centre for Biodiversity and Ecology Research, University of Waikato
www.cber.bio.waikato.ac.nz

Cuvier Island (via Moehau Environment Group's Summer Holiday Programme)
www.meg.org.nz

Department of Conservation
www.doc.govt.nz

Department of Conservation guide for establishing, maintaining and improving community conservation projects. This is also a toolkit providing a range of useful information, such as facilitating meetings, group planning and reviewing events and group progress.
www.doc.govt.nz/Community/Sponsorship-and-Partnerships/Guidelines-for-community-conservation-partnerships/index.asp

Ducks Unlimited (wetland restoration and development, research, education and advocacy and support for the preservation of threatened waterfowl)
www.ducks.org.nz or phone 09 489 5337

Environment Waikato
www.ew.govt.nz

Forest Monitoring and Assessment Kit (FORMAK)
www.formak.co.nz/default.aspx

Landcare Research
www.landcareresearch.co.nz

Maui's dolphin
www.mauisdolphin.org.nz

Ministry for the Environment
www.mfe.govt.nz

National Wetland Trust
www.wetlandtrust.org.nz

New Zealand Biodiversity
www.biodiversity.govt.nz

New Zealand Ecological Restoration Network
www.bush.org.nz

New Zealand Landcare Trust
www.landcare.org.nz

New Zealand Speleological Society
www.massey.ac.nz/~sglasgow/nzss

NIWA
www.niwa.co.nz/ncabb/tools

Tane's Tree Trust (indigenous forestry promotion)
www.tanestrees.org.nz

Waikato Catchment Ecological Enhancement Trust
www.wceet.org.nz

Waitomo Caves
www.waitomocaves.co.nz

Weedbusters
www.weedbusters.org.nz

Appendix 3: Resources

Publications

Crowe, Andrew, 1995: *Which Coastal Plant?*, Viking.

Department of Conservation, 2004: *Threatened Plants of Waikato Conservancy*, DOC Science Publishing, Science and Research Unit.

Environment Waikato, *Fragile: A Guide to Waikato Dunes*.

Environment Waikato, *Managing Wetlands and Managing Forest Fragments* factsheet series.

Janssen, Helmut, 2004: *Bush Vitality- A Visual Assessment Kit*, Rainbow Print Ltd, Christchurch, New Zealand.

Moore, L. B. and N. Adam, 1963: *Plants of the NZ Coast*, Pauls Book Arcade.

Porteous, Tim, 1993: *Native Forest Restoration - A Practical Guide for Landowners*, QEII, Wellington, New Zealand.


Waikato Botanical Society Inc, 2002: *Botany of the Waikato*, Bankwood Publications, Hamilton, New Zealand.

Other resources

Biodiversity Advice Waikato
0800 BIODIV (246348)

Bush restoration template
Department of Conservation,
Waikato Conservancy
Phone 07 838 3363

Ecosourced Waikato (ecosourced plants)
wbennett@xtra.co.nz



Kauri Snail

Appendix 4: Agency contacts

Department of Conservation

Waikato Conservancy
 Hamilton and Area Office 07 838 3363
 Hauraki Area Office 07 867 9180
 Maniapoto Area Office 07 878 1050

Tongariro/Taupo
 Conservancy and Area Office
 07 386 8607

www.doc.govt.nz

Environment Waikato

Freephone 0800 800 401
www.ew.govt.nz

Landcare Research

Phone 07 858 3700
www.landcareresearch.co.nz

AgResearch

Phone 07 856 2836
www.agresearch.co.nz

Centre for Biodiversity and Ecology Research, University of Waikato

Phone 07 838 4022 or 07 838 4149
www.cber.bio.waikato.ac.nz

National Institute of Water and Atmospheric Research (NIWA)

Phone 07 856 7026
www.niwa.co.nz

Federated Farmers

Phone 07 838 2589
www.fedfarm.org.nz

Queen Elizabeth II National Trust New Zealand

Helps landowners protect important features
 on their land while retaining ownership.
 Can provide funding.

Phone 0508 QE2 TRUST (732 878)
www.nationaltrust.org.nz

Nga Whenua Rahui

System of formal protection of Maori owned
 indigenous ecosystems by which the owners
 retain tino rangatiratanga (ownership and
 control). Can provide funding.

Phone 04 471 0726
www.doc.govt.nz

New Zealand Landcare Trust

Provides facilitation to empower groups,
 brokers information exchange, supports
 and encourages community landcare and
 streamcare groups, develops networks,
 partnerships and collaboration. Provides
 assistance with funding options and has
 contestable funds available.

Phone 07 858 3725
www.landcare.org.nz

Appendix 4: Agency contacts

Auckland/Waikato Fish and Game Council

Manages New Zealand's freshwater sportsfish fisheries and gamebird hunting.

Phone 07 849 1666
www.fishandgame.org.nz

Royal New Zealand Forest and Bird Society Waikato Branch

Aims to preserve and protect native animals and natural features. Can provide funding.

Phone 07 849 3438
www.forestandbird.org.nz

National Wetland Trust of New Zealand

Increase public knowledge and appreciation of wetland values, increase understanding of wetland functions and processes, ensure landowners and government agencies commit to wetland and protect, enhance and restore wetlands.

c/o Postal Centre, Te Kauwhata
www.wetlandtrust.org.nz

Iwi management agencies

Iwi management agencies work to support the whanau and hapu of their rohe by working with communities in for example health, fisheries, treaty claims, education, housing, social services and environment.

Hauraki Maori Trust Board

Phone 07 862 7521
www.haurakimaori.co.nz

Maniapoto Maori Trust Board

Phone 07 878 6234
www.maniapoto.iwi.nz

Raukawa Trust Board

Phone 07 885 0206
www.raukawa.org.nz

Tuwharetoa Maori Trust Board

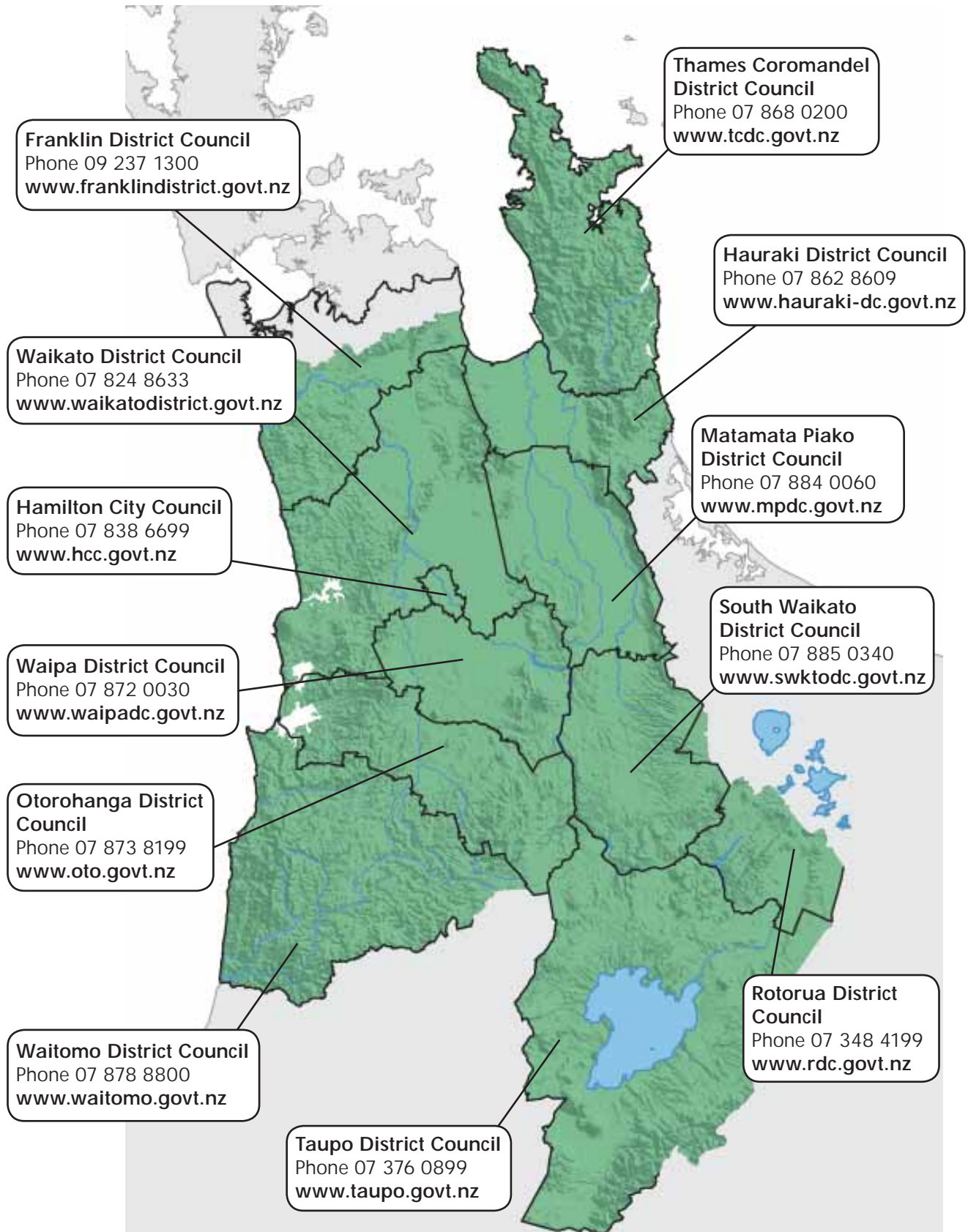
Phone 07 386 8832
www.tuwharetoa.co.nz

Waikato Raupatu Lands Trust (Tainui)

Phone 07 824 8689
www.tainui.co.nz

Appendix 4: Agency contacts

District councils in the Waikato region



Legend

1		Archey's frog	Nationally critical	
2		Mercury Island tusked weta		
3		Maui's dolphin		
4		Brown teal	Nationally endangered	
5		Moehau stag beetle		
6		Australasian bittern		
7		Koko		
8		Kokako		
9		Mahoenui giant weta		
10		Blue duck		
11		Wrybill		Nationally vulnerable
12		Long-tailed bat		
13		Falcon		
14		North Island brown kiwi	Conservation	





Appendix 5

What's special in your area?

Key locations of some threatened animal species in the Waikato Region 2005

See

Gradual decline

Range restricted

Sparse

- 15 Black billed gull
- 16 Giant kokopu
- 17 Black mudfish
- 18 Yellow crowned parakeet
- 19 Short jawed kokopu

- 20 Saddleback
- 21 Te Aroha stag beetle
- 22 Red crowned parakeet
- 23 Dwarf galaxias
- 24 Short tailed bat

- 25 New Zealand darter
- 26 Tuatara
- 27 Fernbird
- 28 Hochstetter's frog
- 29 New Zealand dabchick

Legend



1

Anzybas carsei
Swamp helmet orchid

Nationally critical



2

Pomaderris apetala
subsp. *maritima*
Tainui



3

Hebe speciosa



4

Pittosporum turneri
Turner's kohuhu

Nationally endangered



5

Epacris sinclairii

Nationally vulnerable



6

Hebe scopulorum
Awaroa koromiko



7

Dactyloctenium aegyptium
Wood rose



8

Marattia salicina
King fern



9

Brachyglottis kirkii
var. *kirkii*
Kirk's daisy



10

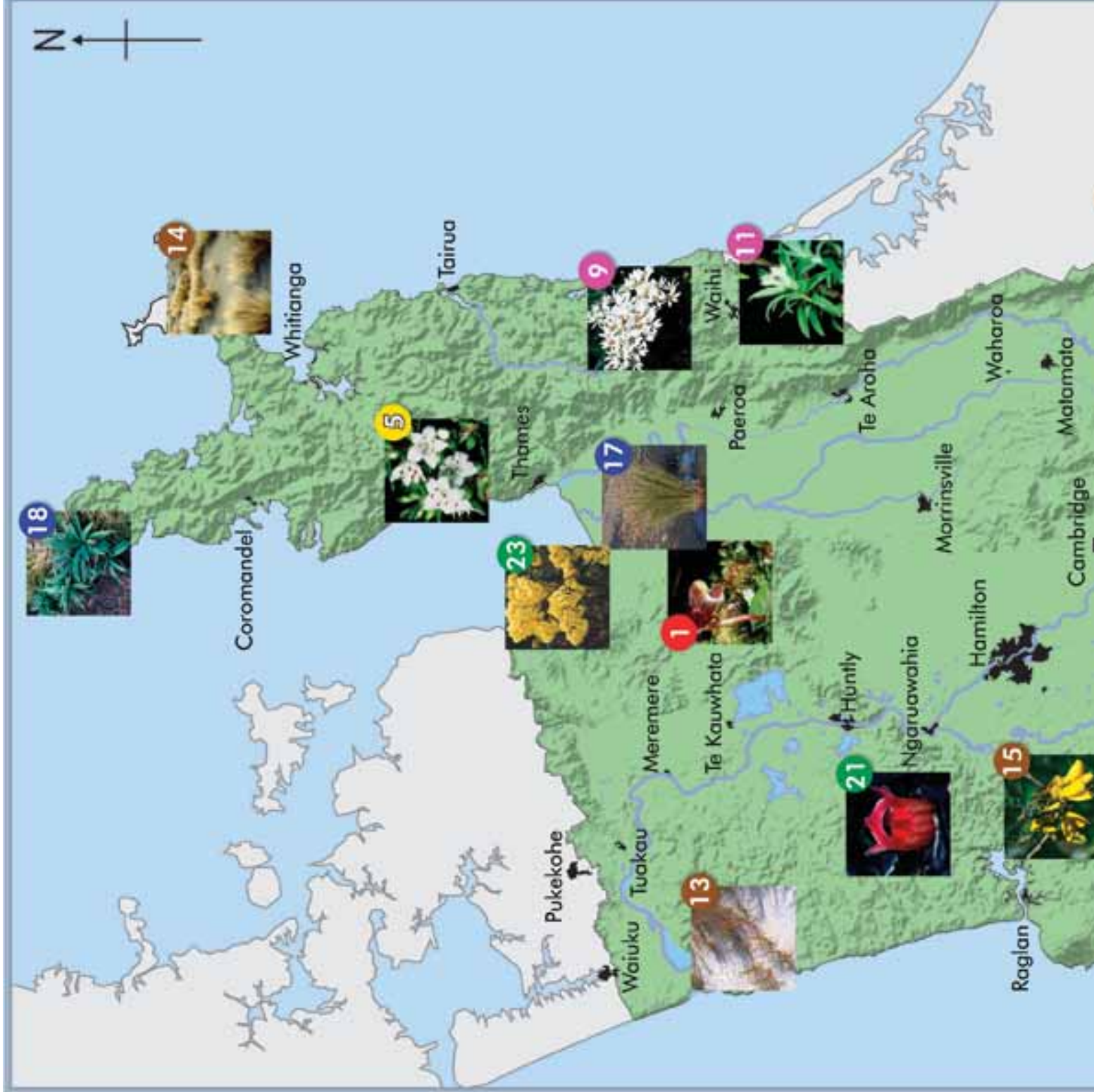
Pittosporum kirkii
Kirk's kohuhu



11

Pinelea tomentosa

Serious decline





Appendix 6

What's special in your area?

Key locations of some threatened plant species in the Waikato Region 2005

Check out www.doc.govt.nz and www.nzpcn.org.nz for more information on threatened plant species. Photographs courtesy of Andrea Brandon, Bruce Clarkson, and Department of Conservation

12		<i>Raukawa edgerleyi</i> Raukawa	Gradual decline
13		<i>Desmoschoenus spiralis</i> Pingao	
14		<i>Austrofestuca littoralis</i> Sand tussock	
15		<i>Sophora fulvida</i>	
16		<i>Teucrium parvifolium</i>	
17		<i>Sporadanthus ferrugineus</i> Giant cone rush	Range restricted
18		<i>Celmisia adamsii</i> var. <i>adamsii</i> Coromandel daisy	
19		<i>Pimelea microphylla</i>	
20		<i>Kunzea ericoides</i> var. <i>microflora</i> Prostrate kanuka	
21		<i>Thismia rodwayi</i>	Sparse
22		<i>Asplenium cimmeriorum</i> Cove spleenwort	
23		<i>Pomaderris hamiltonii</i> Pale-flowered kumarahou	

